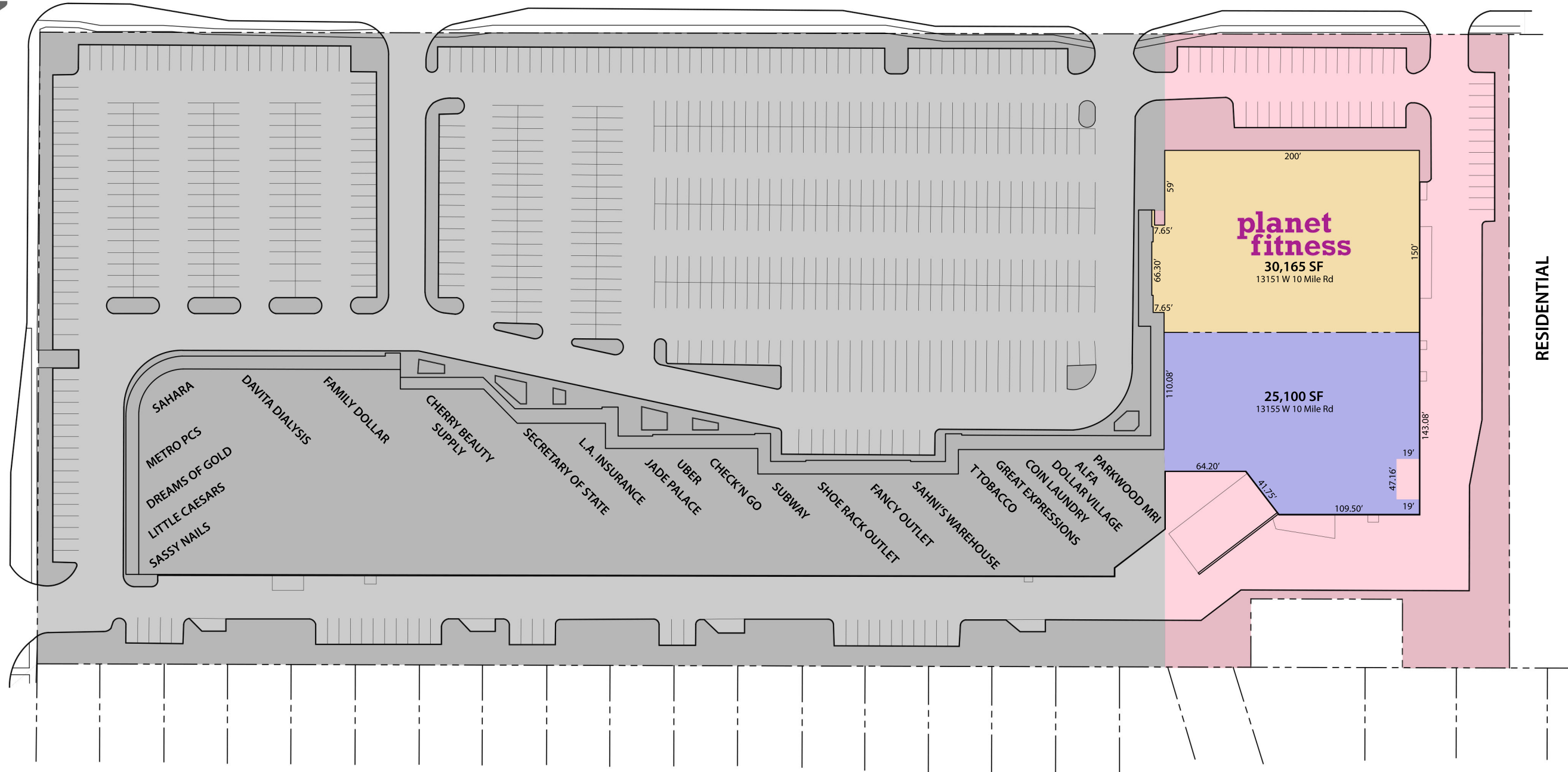




COOLIDGE HWY

W.10 MILE RD/I-696 SERVICE DRIVE



RESIDENTIAL

OWNED BY OTHERS

PROPERTY

AVAILABLE

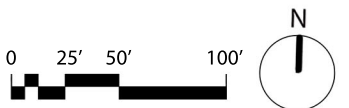
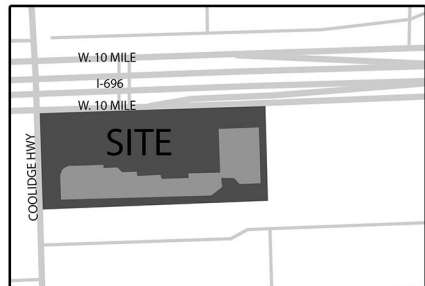
LEASED

DEVELOPMENT DATA	
SPACE	AREA
LEASED SPACE	30,165 SF
VACANT SPACE	25,100 SF
TOTAL LEASABLE	25,100 SF
LANDLORD ROOM	934 SF
TOTAL ACREAGE	3.001 Acres

PARKING SPACE TABLE	
TYPE	SPACES
REGULAR	685
HANDICAP	27
TOTAL	712
BUILDING TOTAL	148,233 SF
PARKING RATIO	4.80 / 1,000SF

DISCLAIMER

THIS DRAWING IS ILLUSTRATIVE AND FOR INFORMATION PURPOSES ONLY AND SHOULD NOT BE CONSIDERED COMPREHENSIVE. DRAWING LAYOUT, SIZES, QUANTITIES, ETC. ARE SUBJECT TO SITE VERIFICATION BBY THE USER OF THIS DOCUMENT. THIS LAYOUT MAY NOT BE FINAL, NOR TO SCALE AND IS SUBJECT TO CHANGE WITHOUT NOTICE. PFMG DEVELOPMENT LLC / NUDELL ARCHITECTS IS NOT RESPONSIBLE FOR ERRORSS OF OMISSIONS AND NO REPRESENTATION OR WARRANTIES ARE EXPRESSED OR IMPLIED BY THIS DRAWING



PARKWOODS PLAZA, OAK PARK, MICHIGAN

SCALE: N.T.S.

PROPOSED SITE PLAN

June 23, 2022
JHN# 2020-089.01